

# Çamoba Mah. 1. Bölge Yenileme İmar Uygulaması

## Parselasyon Haritası


İLİ	TRABZON
İLÇESİ	ORTAHIŞAR
MAHALLESİ	ÇAMOBA
PAFTA	G43A05A44/B/C/D-G43A05A3A

G43A05A4B

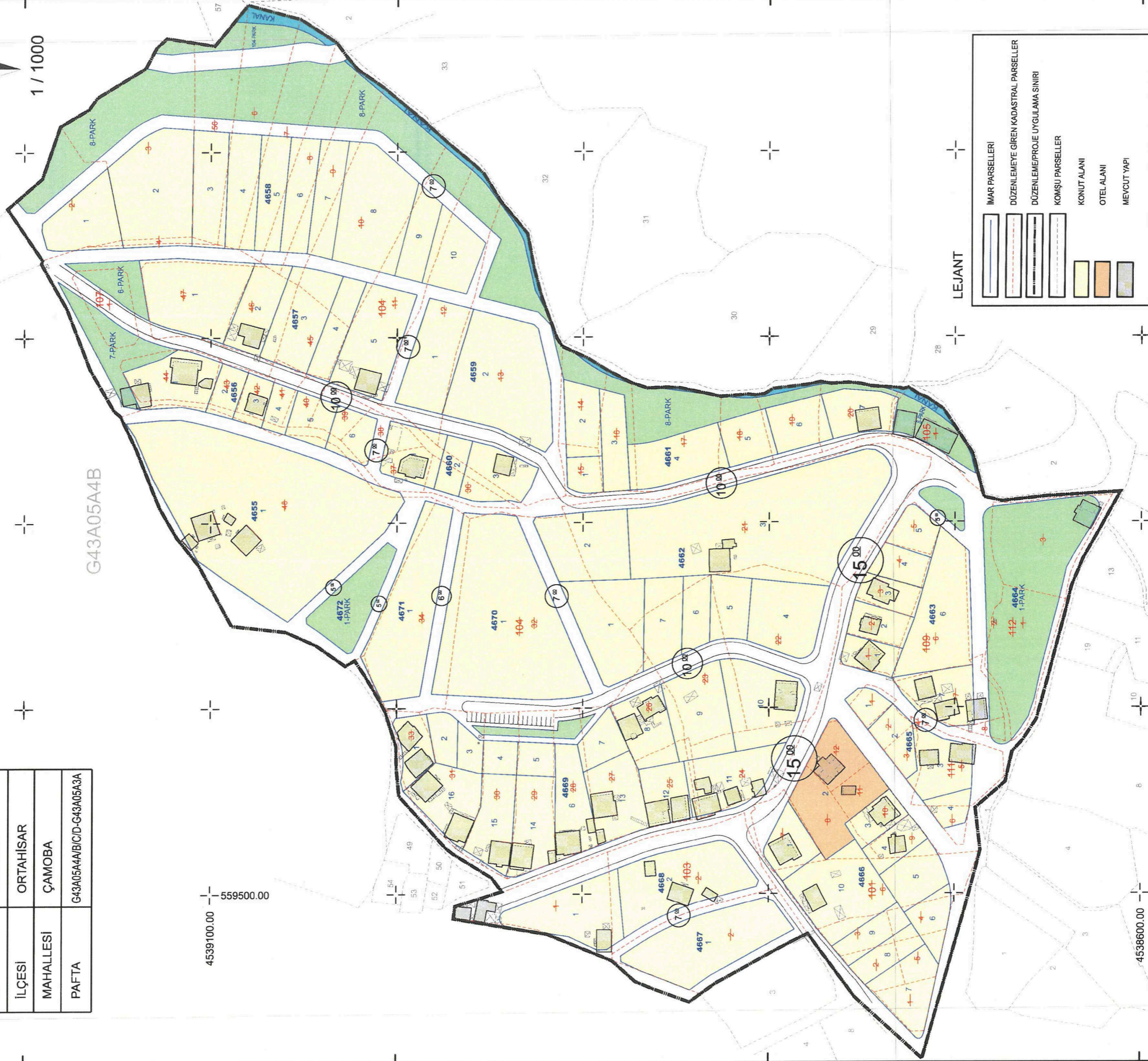
G43A05A4C

4539100.00








4538600.00



1 / 1000




LEJANT

	İMAR PARSELLERİ
	DÜZENLEMeye GİREN KADASTRAL PARSELLER
	DÜZENLEMeye PROJE UYGULAMA SINIRI
	KOMŞU PARSELLER
	KONUT ALANI
	OTEL ALANI
	MEVCUT YAPI

KOORDİNATLAR : UTM - ITRF 3'

**Aski girişi: 20.09.2024**  
**Aski ins: 21.10.2024**



ADI	SOYADI	İMZA	TARİHİ